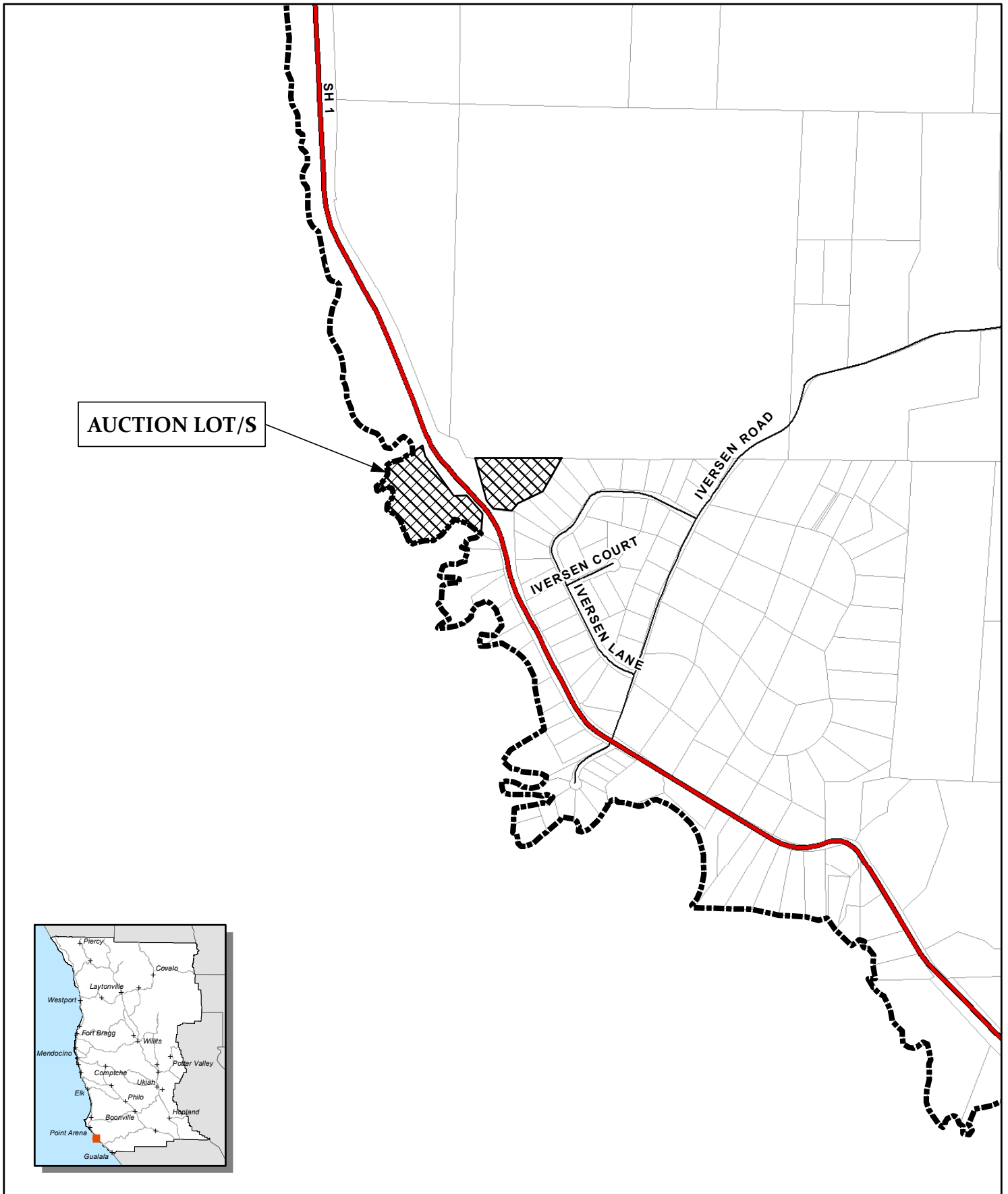






# MENDOCINO COUNTY TAX COLLECTOR PUBLIC AUCTION - 2017



LOT NO: **81**  
APN: **142-010-53, 54**  
SITUS: **None Assigned**  
ZONING: **RL**  
ACREAGE: **12±**

-  Highways
-  Streets
-  Assessors Parcels

## LOCATION MAP



All spatial data is approximate.  
Contour interval is 40 feet.